


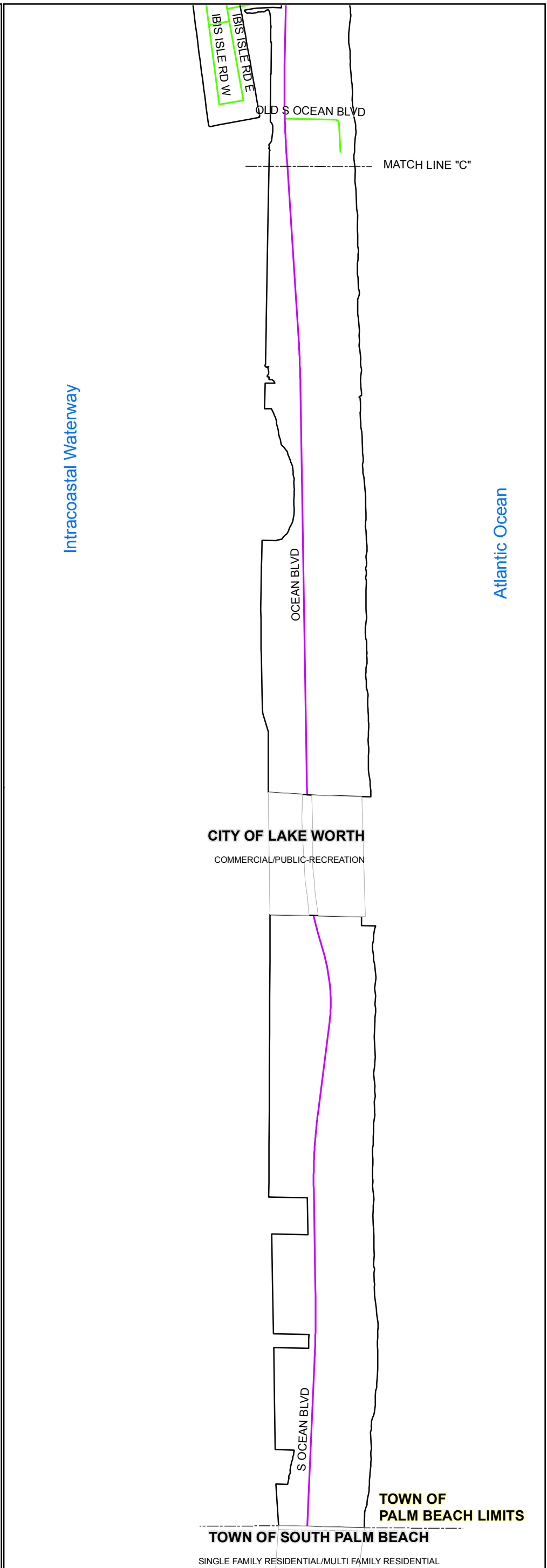
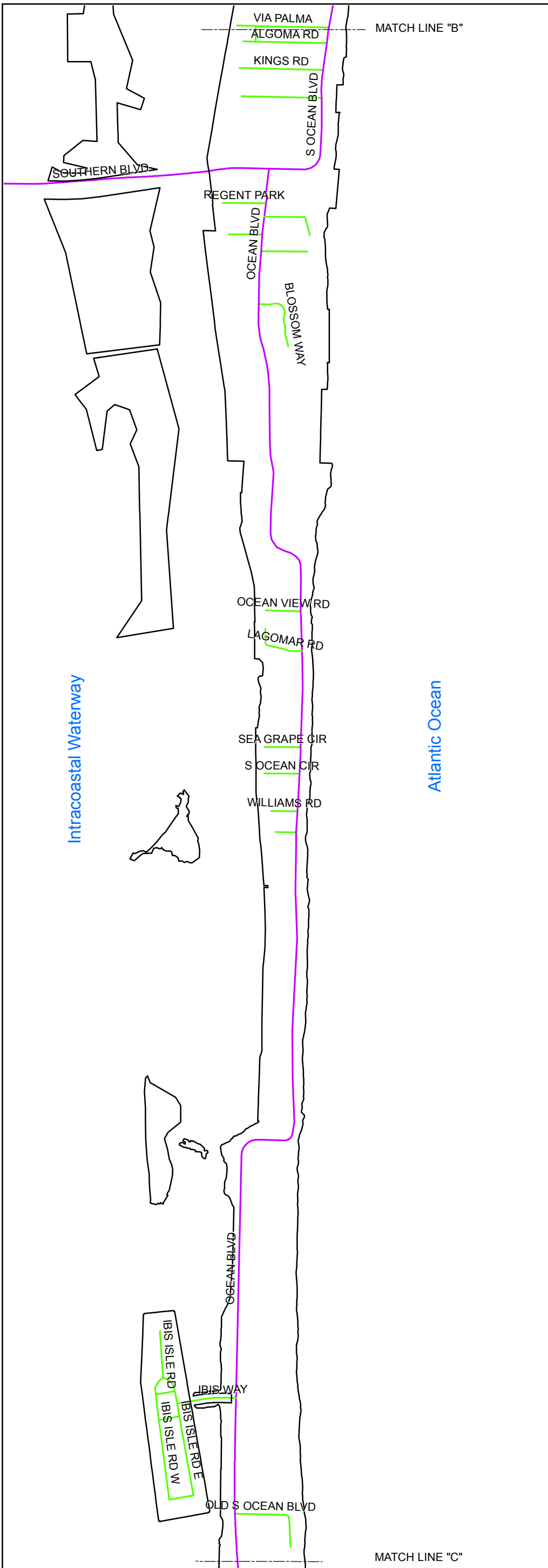
TOWN OF PALM BEACH FUTURE FUNCTIONAL CLASSIFICATION MAP 2027
Planning, Zoning & Building Department

- DIVIDED MAJOR ARTERIAL
- UNDIVIDED COLLECTOR
- UNDIVIDED MAJOR ARTERIAL
- LOCAL ROADS




Map Created: July 28, 2017
 Town of Palm Beach
 Information Technologies GIS Department
 Planning, Zoning & Building Department
 (561) 838-5430
 Email: pzb@townofpalmbeach.com
 Website: palmbeach.govoffice.com





TOWN OF PALM BEACH FUTURE FUNCTIONAL CLASSIFICATION MAP 2027
Planning, Zoning & Building Department

- DIVIDED MAJOR ARTERIAL
- UNDIVIDED COLLECTOR
- UNDIVIDED MAJOR ARTERIAL
- LOCAL ROADS



Map Created: July 28, 2017
 Town of Palm Beach
 Information Technologies GIS Department
 Planning, Zoning & Building Department
 (561) 838-5430
 Email: pzb@townofpalmbeach.com
 Website: palmbeach.govoffice.com



MAP II - 1